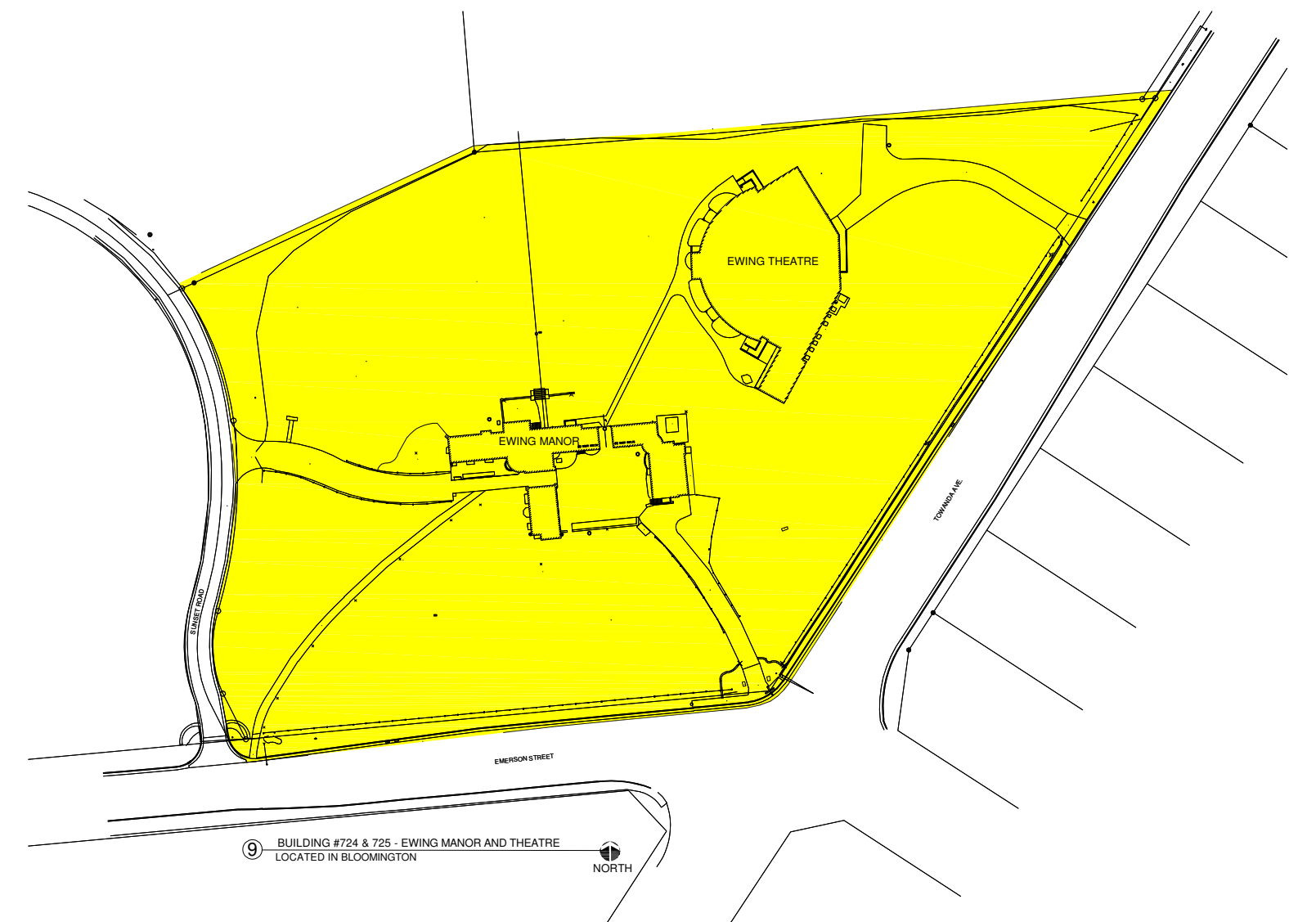


ILLINOIS STATE UNIVERSITY

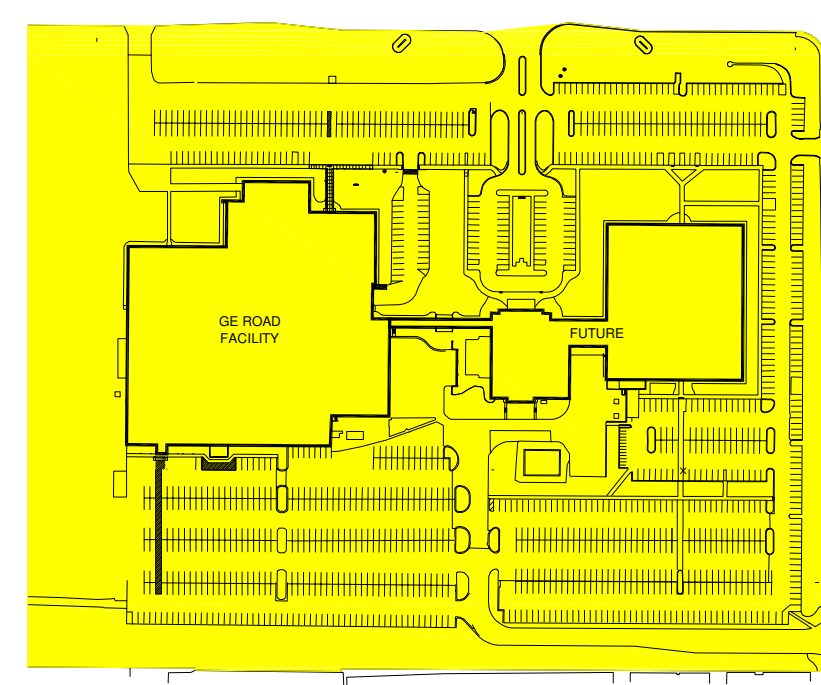
SMOKE AND TOBACCO-FREE CAMPUS MAP

Effective April 7, 2026

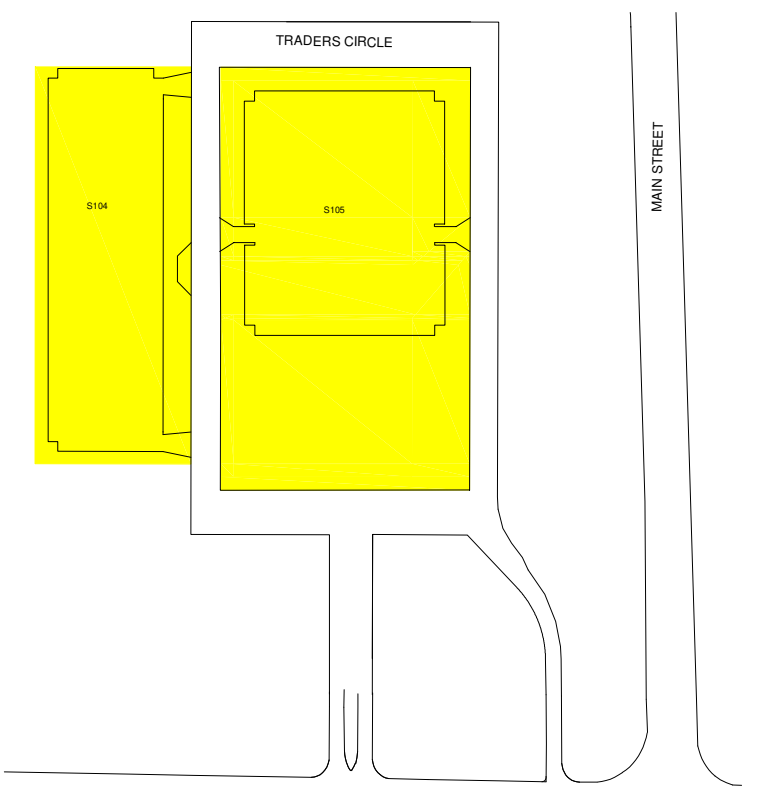
OUTLYING BUILDINGS



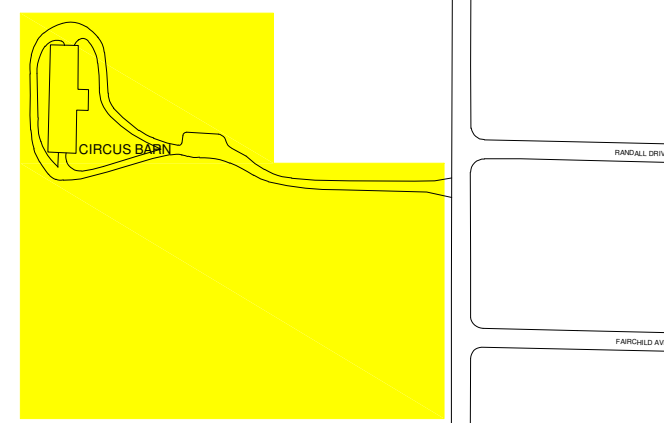
EWING MANOR AND THEATRE
1"=300'



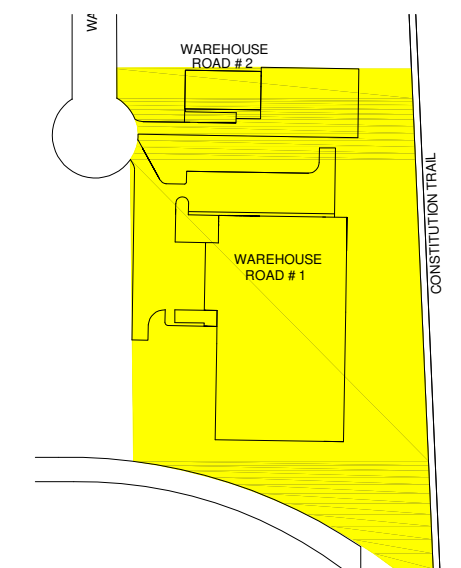
GE ROAD FACILITY
1"=300'



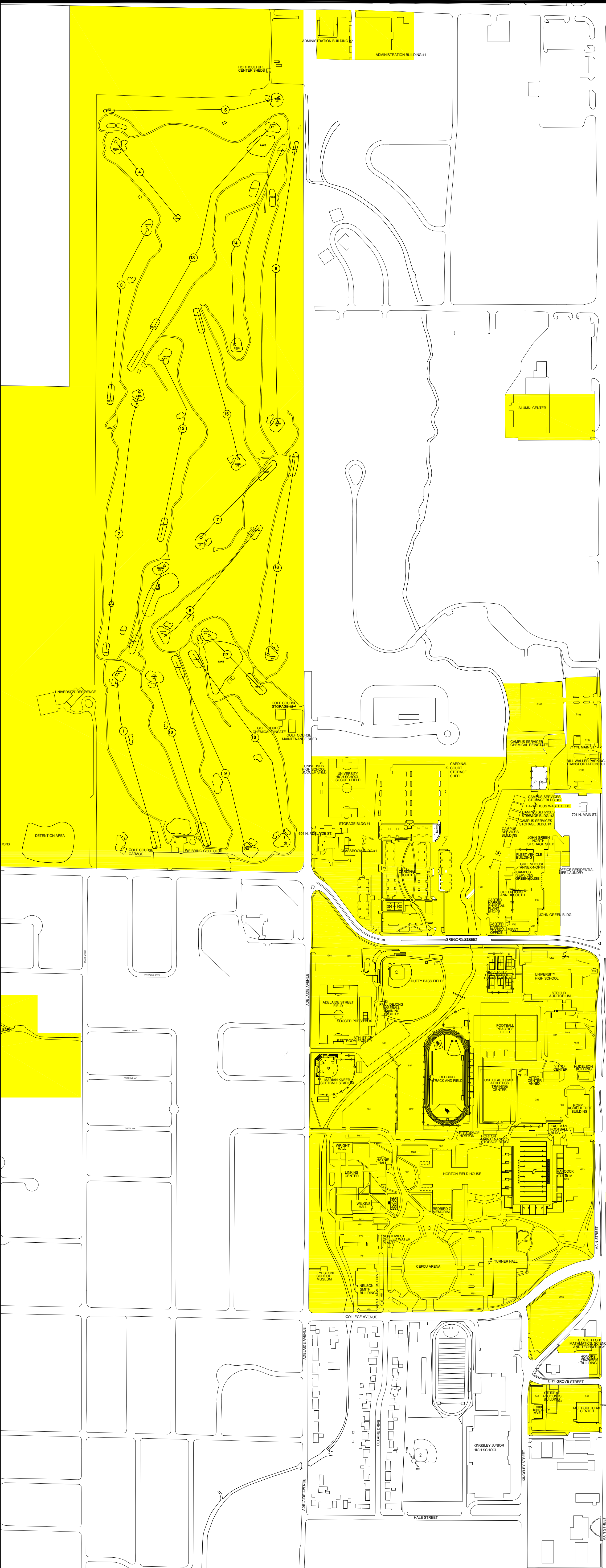
TRADERS CIRCLE PROPERTY
1"=300'



CIRCUS BARN
1"=300'



WAREHOUSE ROAD PROPERTY
1"=300'



ILLINOIS STATE UNIVERSITY
NORMAL CAMPUS
NORMAL, ILLINOIS

APRIL 1, 2026

0' 200' 400' 600' 800' 1000'

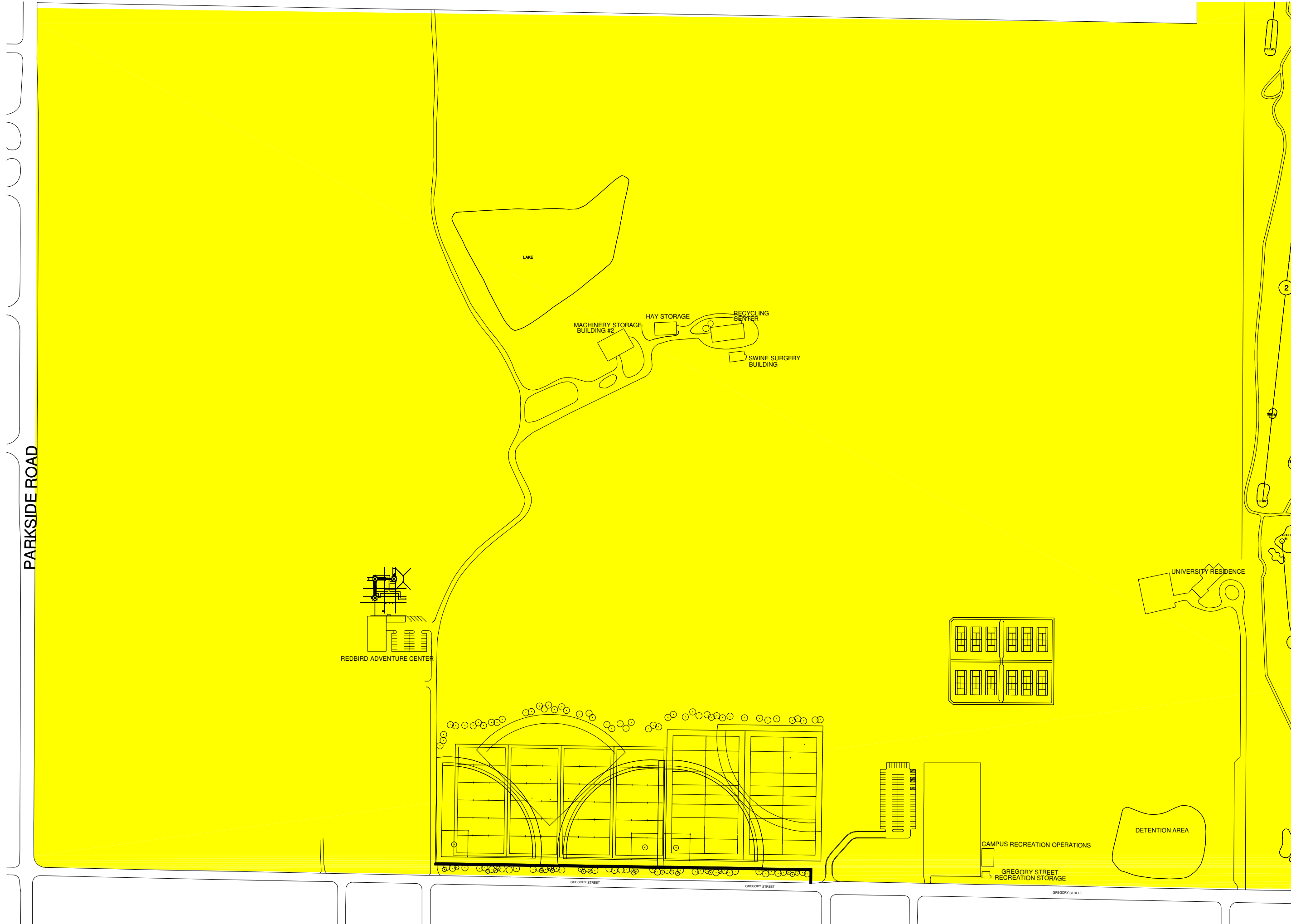


ILLINOIS STATE UNIVERSITY

SMOKE AND TOBACCO-FREE CAMPUS MAP

Effective April 7, 2026

OUTLYING BUILDINGS



GREGORY ST. PROPERTY
1"=300'



LEXINGTON FARM
1"=300'